

## COMPARISON OF THE P-WAVE EARTHQUAKE ALARM BY MULTI-STATION AND SINGLE-STATION DETECTION SYSTEMS

Tsutomu Sato<sup>1)</sup> and Yutaka Nakamura<sup>2,3)</sup>

*1) Research Engineer, System and Data Research, Tokyo, Japan*

*2) President, System and Data Research, Tokyo, Japan*

*3) Visiting Professor, Department of Built Environment, Tokyo Institute of Technology, Japan*

*tsato@sdr.co.jp, yutaka@sdr.co.jp*

**Abstract:** The earthquake motion of the 2011 off the Pacific coast of Tohoku Earthquake grew gradually larger and continued unusually long with high amplitude more than JMA intensity 4 in wide area. The single-station detection system FREQL succeeded to issue the P-wave alarm and estimated the earthquake parameters, although it took 15 seconds between detecting the earthquake to issuing the alarm. Proposed technique estimates the origin time and location using the least squares method from the P-wave detection time of at least 5 sites. In case of the 2011 off the Pacific coast of Tohoku Earthquake, the first P-wave detection was MYG011 Oshika station and then the location estimated after 3.67 seconds. After the magnitude grew up, P-wave alarm can be issued around 6 seconds after P-wave detection. Because P-wave alarm with single-station observation could be issued 14 seconds after P-wave detection, multi-station observation method can be expected to shorten the alarm time for 8 seconds.

### 1. INTRODUCTION

The earthquake motion of the 2011 off the Pacific coast of Tohoku Earthquake (hereafter the 3.11 earthquake) grew gradually larger and continued unusually long with high amplitude more than JMA intensity 4 (corresponding to MMI 7) in wide area. Although final seismic intensity reached 6+ (corresponding to MMI 10-11), there was relative little damage caused by the earthquake motion. In such situation, some early warning system had worked to issue alarm before large motion, but many of them could not perform up to expectation. Especially a single-station-detection early warning system developed by JMA, Japan Meteorological Agency, could not recognize the 3.11 earthquake danger and not issue the warning. And also the alarm for Shinkansen, bullet train, was delay, and the alarm system is based on the JMA system replace after the 2004 Niigata-ken Chuetsu earthquake. Fortunately, no high speed train run into a damaged area, but the train had a risky condition. At the time of the 2004 Niigata-ken Chuetsu earthquake, Compact UrEDAS, the other early warning system for JMA system, that worked as expected and keep safety for the passengers and crews, totally 154 persons, had been replaced for Shinkansen train. A single-detection early warning system FREQL is a successor of UrEDAS and Compact UrEDAS. One FREQL station nearby base of Oshika Peninsula succeeded to detect the 3.11 earthquake, issue P wave alarm and determine the earthquake parameters reasonably without magnitude. But it needed 15 seconds to issue P wave alarm.

So this paper compares the early P wave alarm between ordinal FREQL single estimation and the other multi-detection method using FREQL technique, and then considers a possibility of earlier earthquake warning.

### 2. ESTIMATION OF EARTHQUAKE PARAMETERS USING MULTI STATION INFORMATION

#### 2.1 Estimation of origin time and location of a source

Origin time and location of a source (Latitude, Longitude and depth) are estimated from a time of P wave detection of more than five stations using least squares method, assuming a P wave propagation velocity 6 km/sec. Consideration below uses strong motion records of K-NET and KiK-net and assumes that the station has an instrument corresponds to FREQL and send a time of P wave detection in real time, and monitors a detection, an alarm, growth of magnitude and so on. That is, initial estimation is done with P wave detection information from first five stations, and the estimation is updated as often as receiving the information from the other station and the result is compared with the result before. If the scatter of the results are in predefined range (5 km in this paper), the result is fixed. If a density of strong motion observatories is less than 20 km, it will be expected that the location is fixed within 4 seconds after first P wave detection. In case of 2004 Niigata-ken Chuetsu earthquake and 2010 Taiwan Kaohsiung earthquake, the source locations are determined in 1.04 second and 1.69

seconds after P wave detection, respectively. In contrast, the JMA method with multi observation required 5.4 seconds in average and 5.4 seconds for issuing the first information for the 3.11 earthquake.

## 2.2 Estimation of magnitude

Magnitude is estimated by a formula below (Takayama et al, 1981), based on the amplitude of P wave and its frequency by Gutenberg-Richter.

$$M=1.59(\log V_p + \log R) + 1.53 \quad (1)$$

Here,  $V_p$  is P wave amplitude of vertical motion in  $\text{m/s}$  (= 0.001  $\text{cm/s}$ ) and  $R$  is epicentral distance in km. Although equation (1) supposes that the value of  $V_p$  is observed on a hard ground, K-NET station is not always installed on a hard ground. So the earthquake motion amplification factor  $A$  for each station is estimated as Table 1 based on the estimate formula for seismic intensity (Saita et al, 2005), and equation (1) is modified as follows.

$$M=1.59(\log V_p + \log R) + 1.53 - 1.59 \log A \quad (2)$$

Although epicentral distance is calculated based on a rupture start point estimated in first few seconds, epicentral distance will be changed by the progress of fault rupture. And also main shock will arrive after the initial motion. So equation (2) can be adopted for a time window  $R/4C_r$  after P-wave detection, a rupture time for 1/4 of the epicentral distance from the start point of the rupture. In this time, the scatter of the estimated magnitude is less than +/- 0.2 during the applying time.

After fixing the epicenter, magnitude is estimated from equation (2) and then the P wave alarm is issued based on the  $M-\Delta$  relation if a station seems to be danger. Because this method can grasp the location of the earthquake relatively accurately, it is possible to determine an area needed alarm with tremendous precision. Finally averaged magnitude will be the magnitude of whole system. In this paper concerns the change history of the estimated magnitude for the 3.11 earthquake and the 2008 Iwate and

Miyagi earthquake.

## 3. RESULT AND DISCUSSION

In case of the 2008 Iwate and Miyagi earthquake, information from five stations is observed 3.46 seconds after first detection at IWTH25 Ichinoseki-Nishi station, and the location of the epicenter is determined latitude  $39.008^\circ\text{N}$ , longitude  $140.875^\circ\text{E}$  and depth of -4.6 km. Then after 0.55 seconds, information from MYGH02 Naruko station was added and the location of the epicenter moved to latitude  $39.027^\circ\text{N}$ , longitude  $140.867^\circ\text{E}$  and depth of -2.1 km. Because the difference was within 5 km, the estimation was fixed. The depth was minus value but less than 5 km so the depth fixed as 0 km. Also, the epicenter by JMA was latitude  $39.028^\circ\text{N}$ , longitude  $140.880^\circ\text{E}$  and depth of 8 km.

In case of the 2011 off the Pacific coast of Tohoku Earthquake, information from five stations is observed 2.54 seconds after first detection at MYG001 Oshika station, and the location of the epicenter is determined latitude  $36.376^\circ\text{N}$ , longitude  $146.094^\circ\text{E}$  and depth of 381.6 km. Then after 1.13 seconds, information from MYG010 Ishinomaki station was added and the location of the epicenter moved to latitude  $38.023^\circ\text{N}$ , longitude  $143.331^\circ\text{E}$  and depth of 10.8 km. The difference of estimation was quite large. After 0.89 seconds, information from MYG030 Towa station was additionally arrived and the location of the epicenter moved to latitude  $38.003^\circ\text{N}$ , longitude  $143.356^\circ\text{E}$  and depth of 81.1 km. Because the difference of the location is within 5 km but the depth was quite differ for each other but the reliability of the depth at this station was low, the fixed estimation became the second one with 4.56 seconds. Also, the epicenter by JMA was latitude of  $38.103^\circ\text{N}$ , longitude  $142.860^\circ\text{E}$  and depth of 24 km.

Figures 1 and 2 show the progress of the magnitude based on equation (2) with the information of first six stations for each earthquake. Information of FKSH03 Takasato station was added as an example of little far station as a reference for both figures.

Table 1 The amplification characteristics at station of K-NET and KiK-net

Site	Sum of data	Average of RI amplification	Dispersion of $2\log A$	Constant term of Fig.(2)
MYG011 Oshika	9	1.504	0.885	0.33
MYG008 Kitakami	11	0.749	0.602	0.93
MYG002 Utatsu	14	1.203	0.570	0.57
MYGH03 Karakuwa(kik)	13	0.375	0.589	1.23
MYGH12 Shizugawa(kik)	13	0.350	0.629	1.25
MYG010 Ishinomaki	12	1.683	0.864	0.19
IWTH25 Ichinoseki-W(kik)	10	0.854	0.740	0.85
IWTH26 Ichinoseki-E(kik)	11	1.203	0.858	0.57
IWT010 Ichinoseki	9	0.805	0.888	0.89
AKT023 Tsubakidai	8	0.500	0.706	1.13
IWTH24 Kanegasaki(kik)	10	1.133	0.771	0.63
MYGH02 Naruko(kik)	6	0.136	0.712	1.42
FKSH03 Takasato(kik)	12	1.128	0.319	0.63

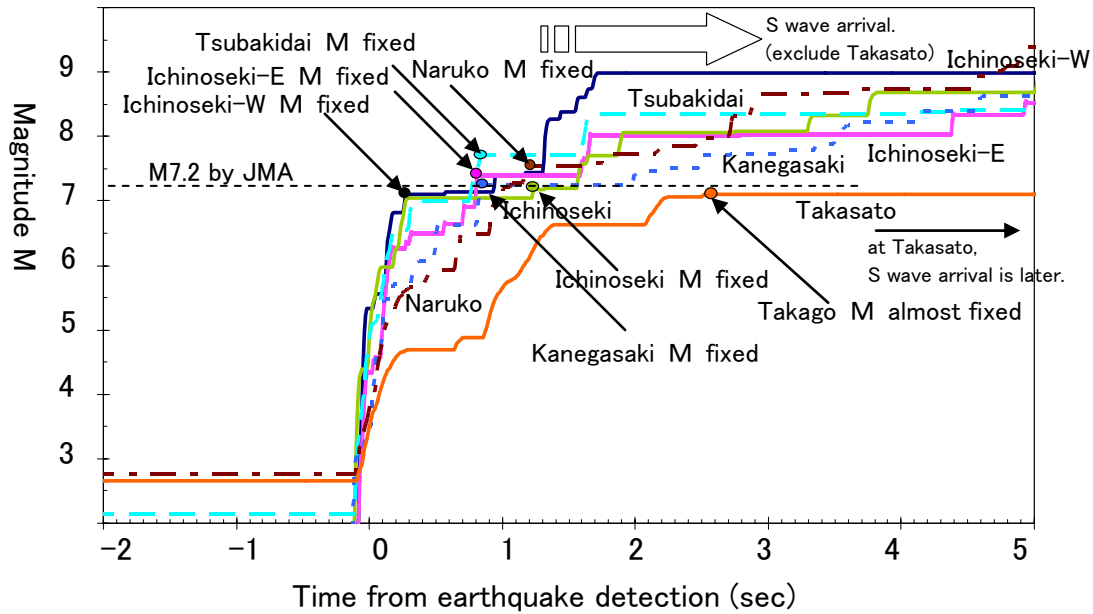


Figure 1 The growth of magnitude of the 2008 Iwate and Miyagi Earthquake

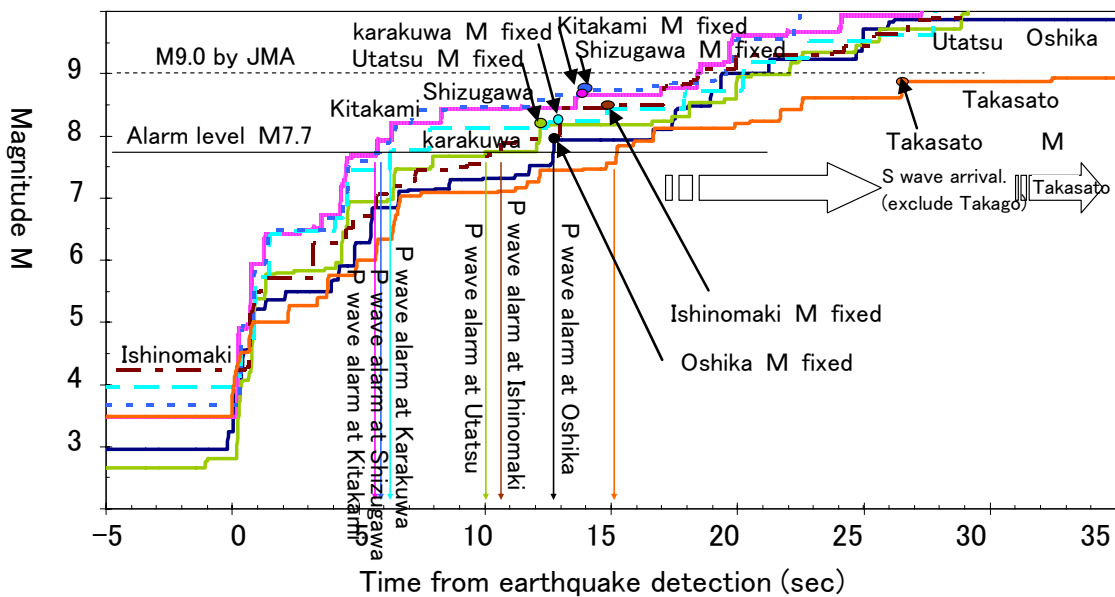


Figure 2 The growth of magnitude of the 2011 off the Pacific coast of Tohoku Earthquake

In case of the 2008 earthquake, applicable time is only 1-2 seconds for the first six stations and the magnitude grew drastically and reached and was fixed 7.2 around one second after detection. In case of FKSH03 Takasato station about 170 km away, the magnitude grew relatively slow and stopped within about three seconds. Then it was fixed about 7.

In case of the 3.11 earthquake, applicable time was about 13-15 seconds during the growth of the magnitude and the magnitude was fixed. In case of FKSH03 Takasato station about 300 km away, the magnitude grew yet slower and stopped after the applicable time. The magnitude was reached or estimated to reach further more than 8 finally for each station. Magnitude 7.7 seems to be the alarm level for

each station based on the M-Δ relation and the alarm could be issued mainly about six seconds and 15 seconds at least after detection. Thus it shows that it is possible to issue the alarm six seconds at the earliest after detection. For example Karakuwa station detected P wave at 14:46:40 and issued 14:46:46. Because in case of the single-station detection system seen in Figure 3, the alarm seemed to be issued at 14:46:54, this multi-detection method can be expected to gain time 8 seconds. Figure 3 shows the alarm time of the multi-detection method on the time-line of real time intensity RI (Nakamura, 2003) with RI = 1.5 as P wave alarm level.

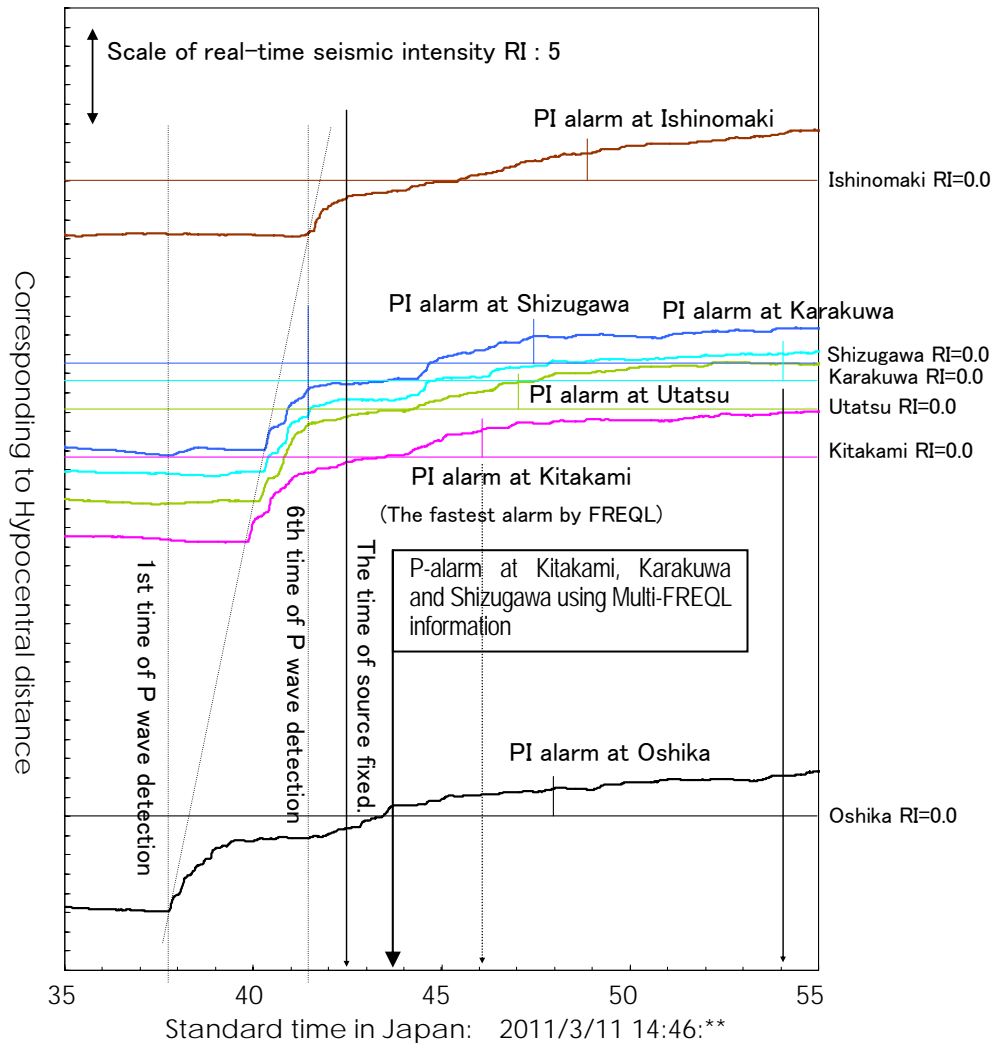


Figure 3 P wave alarm time of first 6 sites of the 20112011 off the Pacific coast of Tohoku Earthquake

#### 4. CONCLUSIONS

This paper compares between the early P wave alarm using multi-detection method with FREQL P wave detection and that of single-station detection. As a result, a tendency is seemed that the slower magnitude grew, the farther the station locates. Although P wave alarm is relative earlier for the distant earthquake, it is confirmed that some station can issue earlier alarm with the multi-detection method and more exact magnitude and location of the epicenter can be determined promptly. Because the exact earthquake parameters are fundamentals for proper countermeasure soon after the event, we would like to construct a system to grasp the source information in a certain level of accuracy for disaster prevention under isolation of the information.

#### Acknowledgements:

In this paper, the waveform data was mainly provided by K-KET and KIK-net of NIED, National Research Institute for Earth Science and Disaster Prevention. The authors would like to sincerely express our highest appreciation and gratitude to people and the organizations.

#### References:

- Takayama, A., Emoto, Y., Abe, H., and Nakamura, Y. (1981), "A study of earthquake early warning system," *JSCE Magazine*, Vol.66, No.5, 51-56.
- Saita, J. and Nakamura, Y. (2005), "The development of a formula for seismic intensity estimation added the characteristics on strong motion observation," *Proceeding of the 4<sup>th</sup> Annual Meeting of Japan Association for Earthquake Engineering*, 308-309.
- Nakamura, Y. (2003), "EXAMINATION OF A RATIONAL STRONG MOTION INDEX - Relationship between the DI value and the other strong motion indices -," *Abstract Volume of the 27<sup>th</sup> JSCE Earthquake Engineering Symposium*, 54.
- Sato, T. A. and Nakamura, Y. (2005), "The seismic source estimation using the variation of seismic damage intensity DI value at 2004 Niigata-Chuetsu earthquake," *Proceeding of the 4<sup>th</sup> Annual Meeting of Japan Association for Earthquake Engineering*, 298-299.